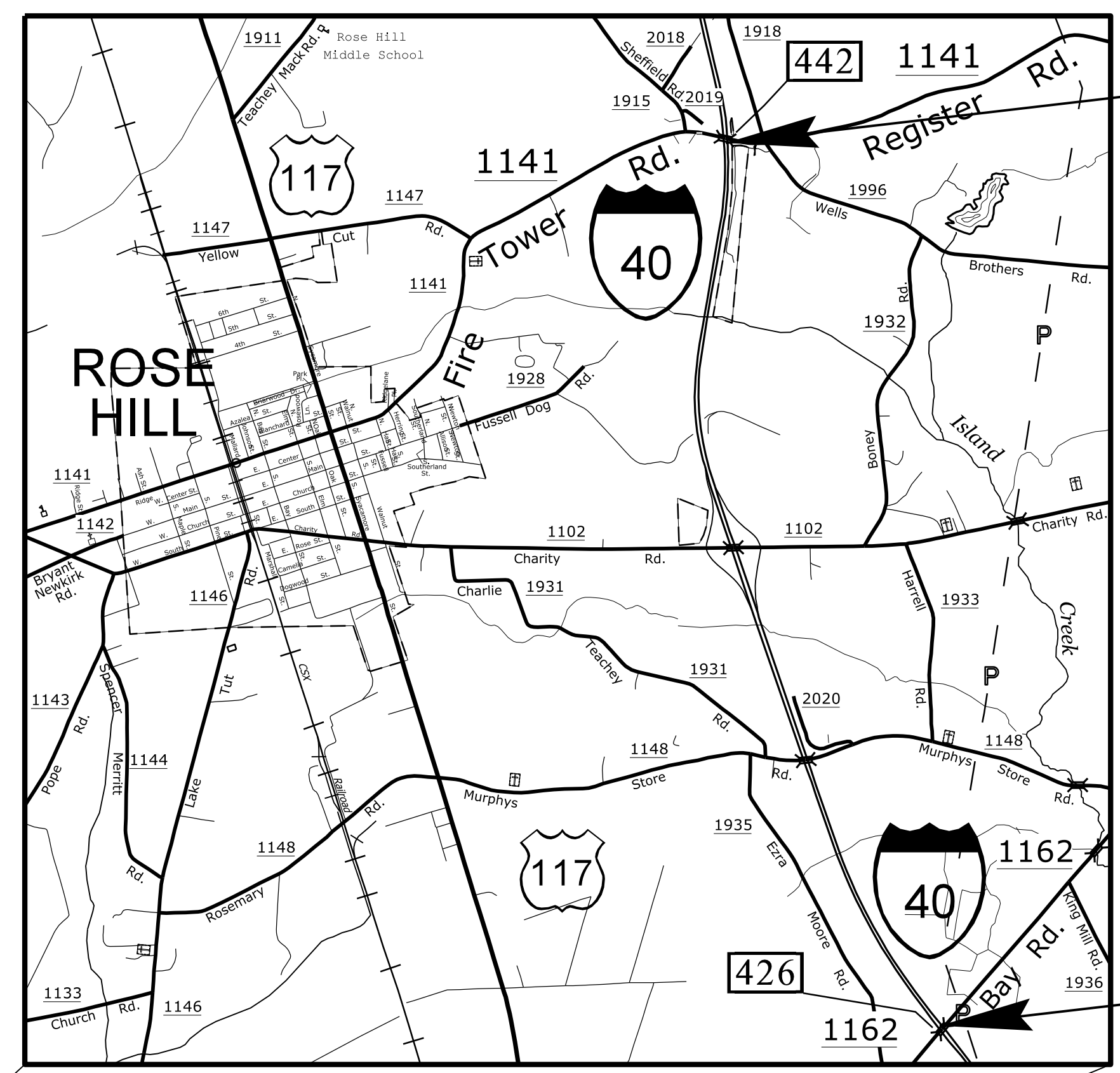
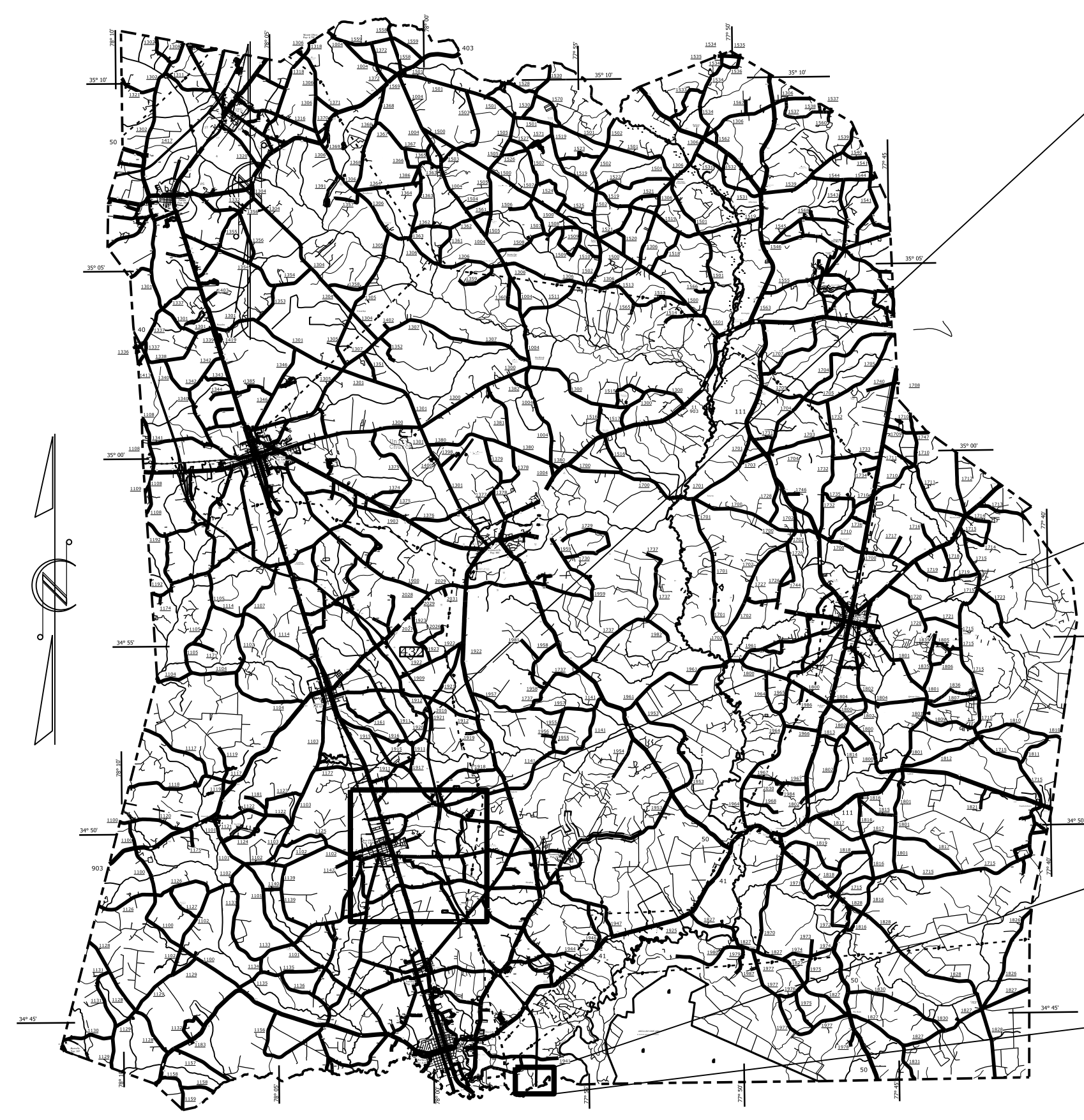


DUPLIN COUNTY

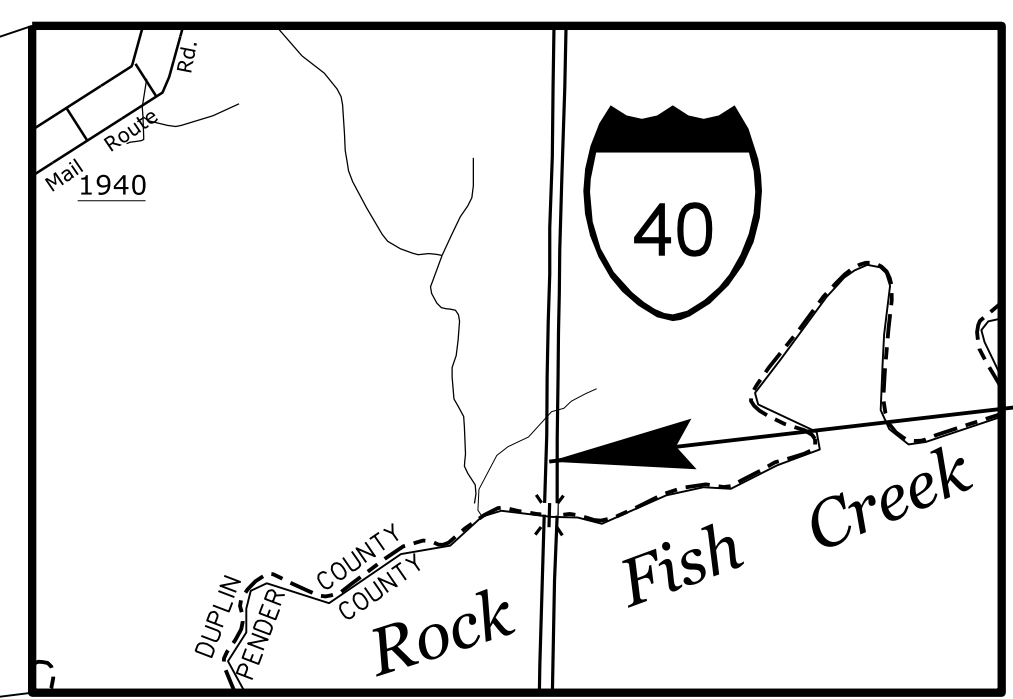


14

15



**DUPLIN
COUNTY**



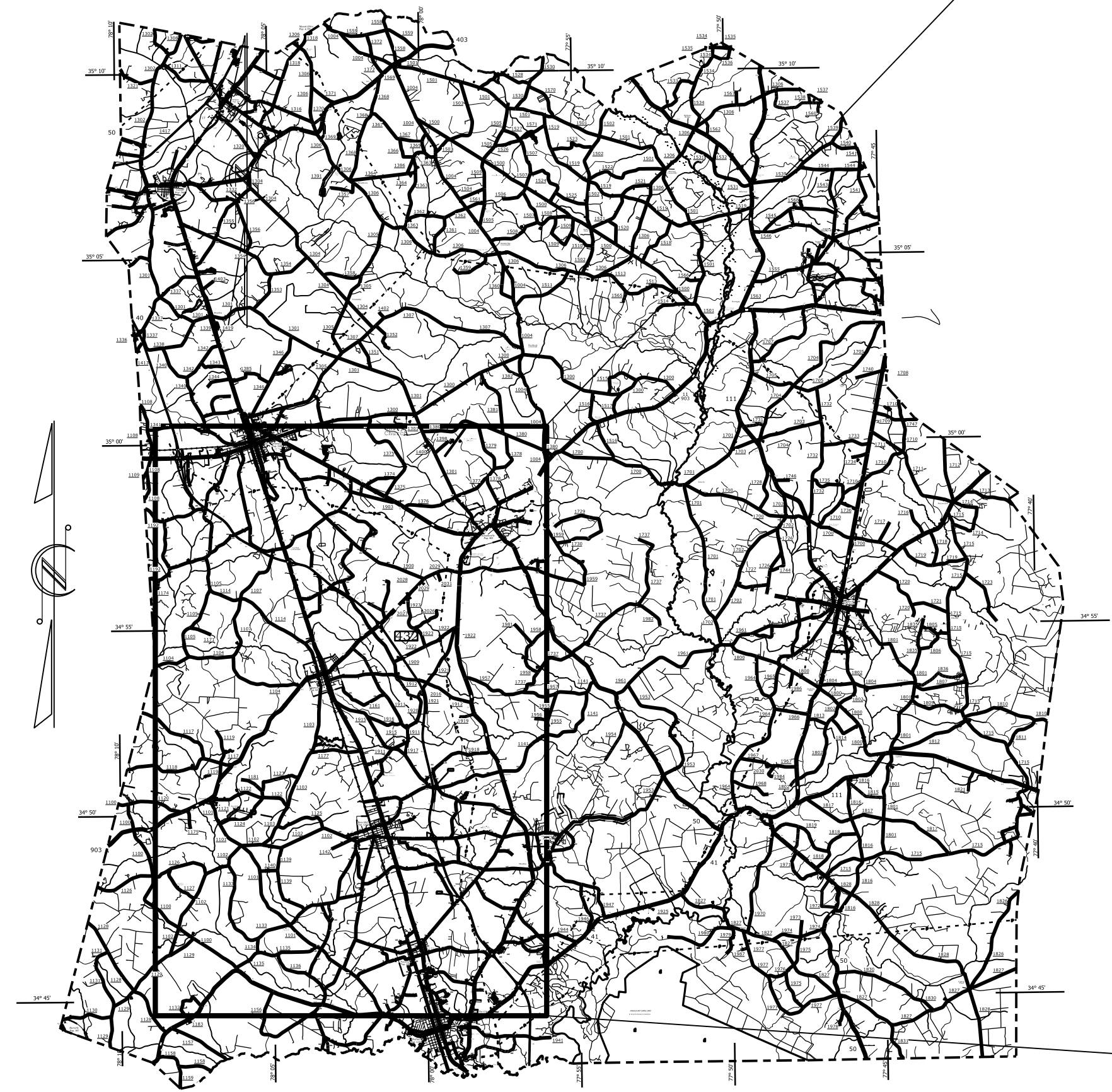
16

MAPS N.T.S.

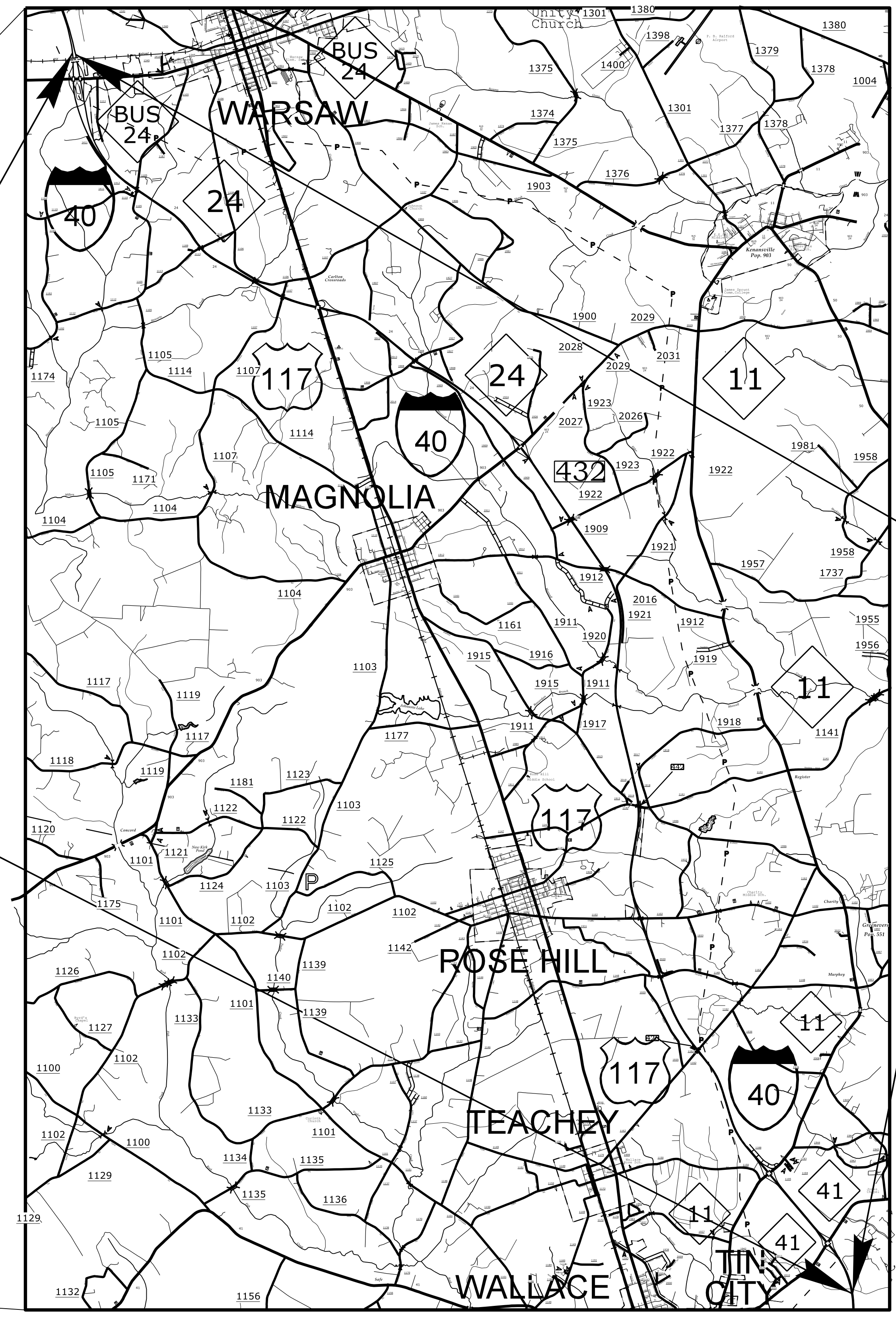
5/14/99
 21-OCT-2015 15:46
 W-560/DG.F:\Pro\W-560/DG.Vicinity Map\DUPLIN_SOUTH.dgn

DUPLIN COUNTY

**DUPLIN
COUNTY**



35

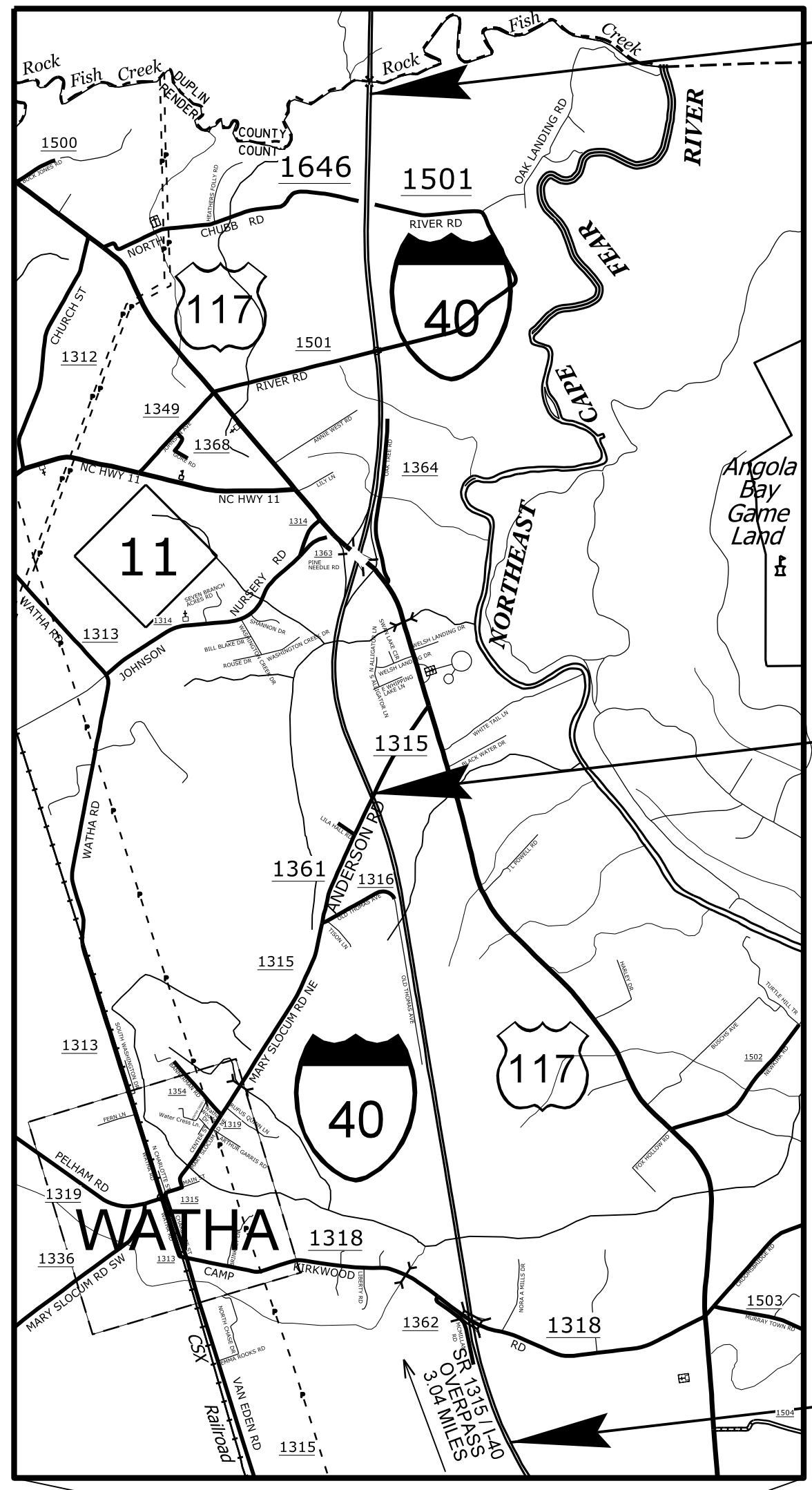


36

MAPS N.T.S.

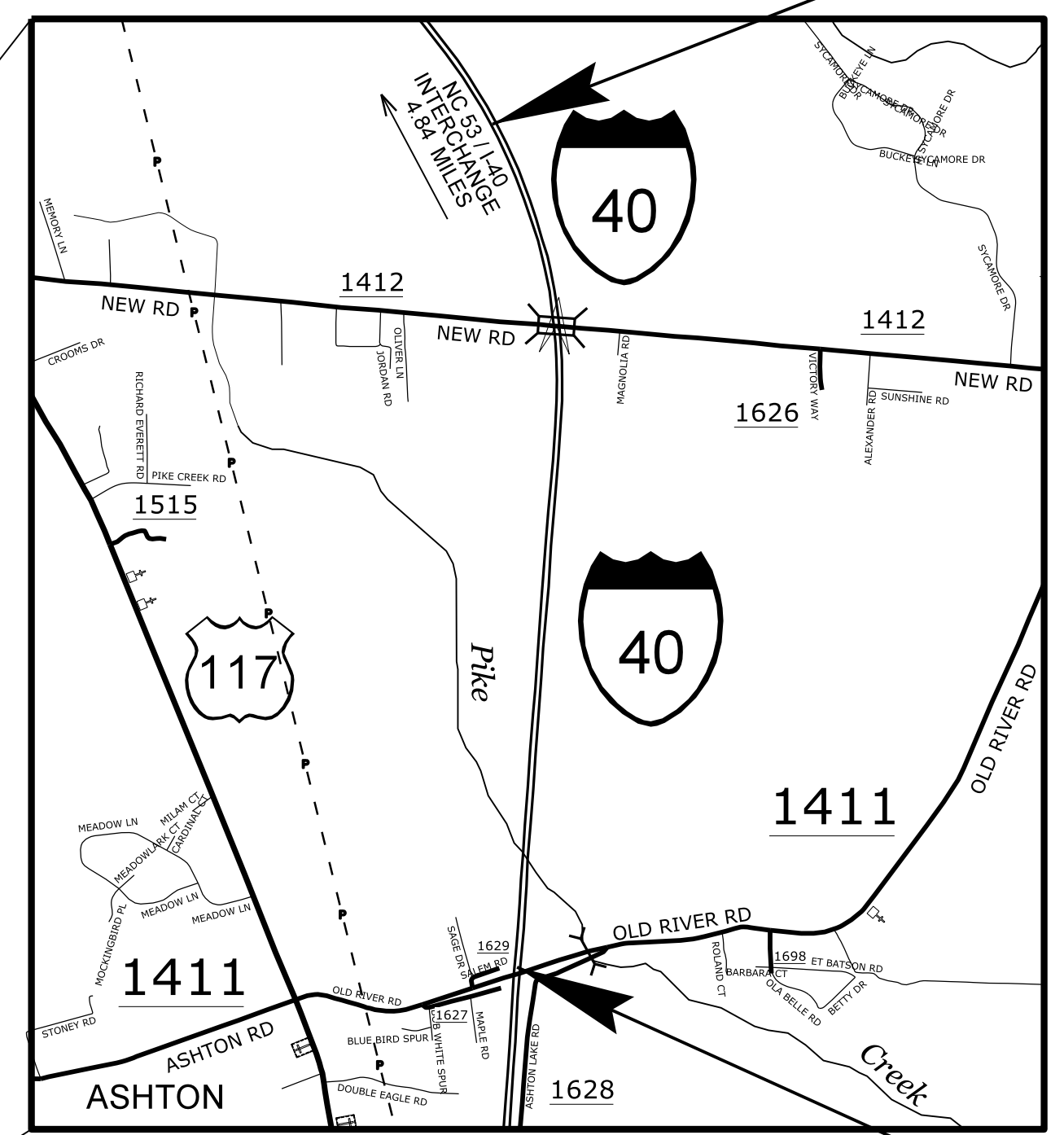
5/14/99
 28-OCT-2015 12:00
 IDG_E:\2015\Projects\W-560\DG_Vicinity_Map\DUPLIN_GUARDRAIL.dgn

PENDER COUNTY



17

20

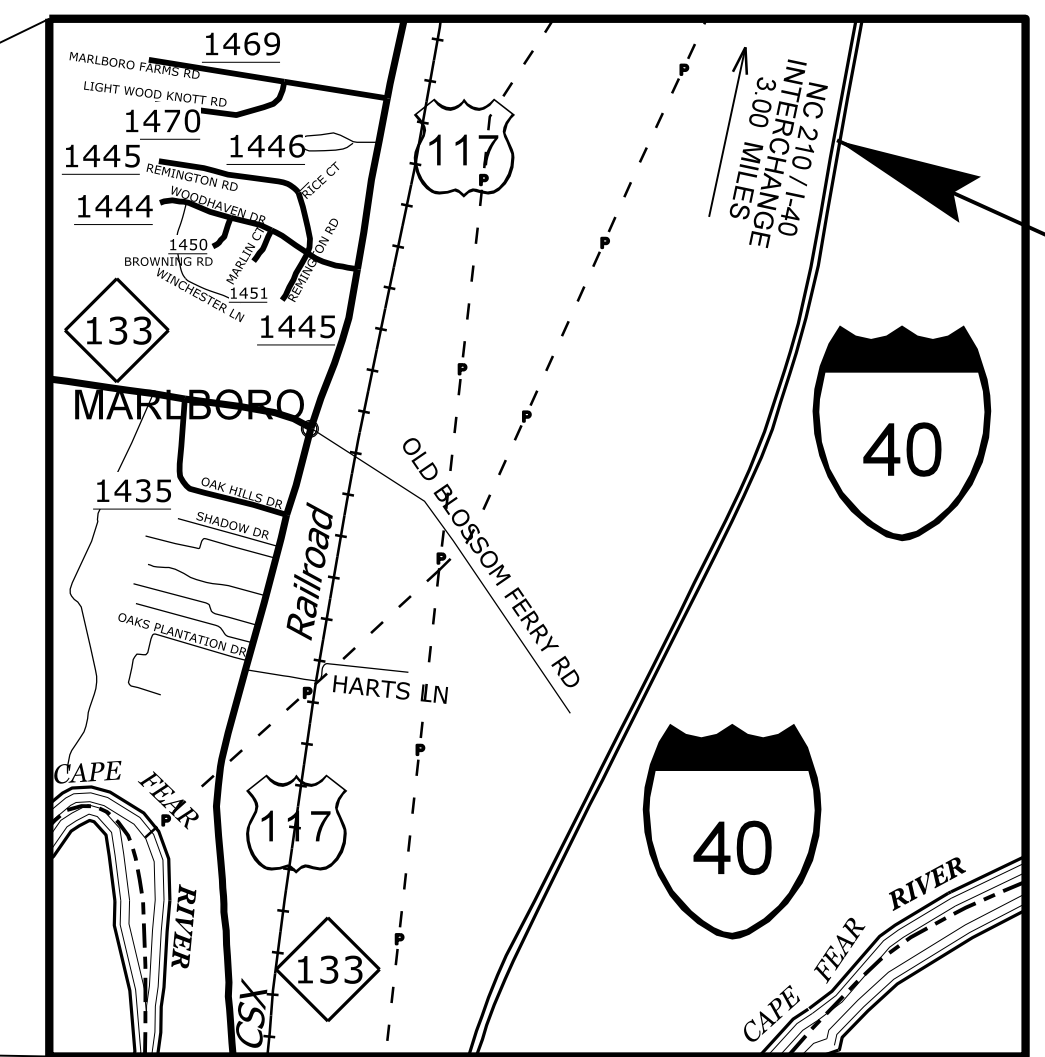


18

21



19



22

PENDER COUNTY

MAPS N.T.S.

5/14/99
 23-OCT-2015 09:49
 W-560/DG...covers Project 2015\Proj\W-560/DG_Vicinity Map_PENDER.dgn
 \$\$\$SUBPLOT:\$\$\$